






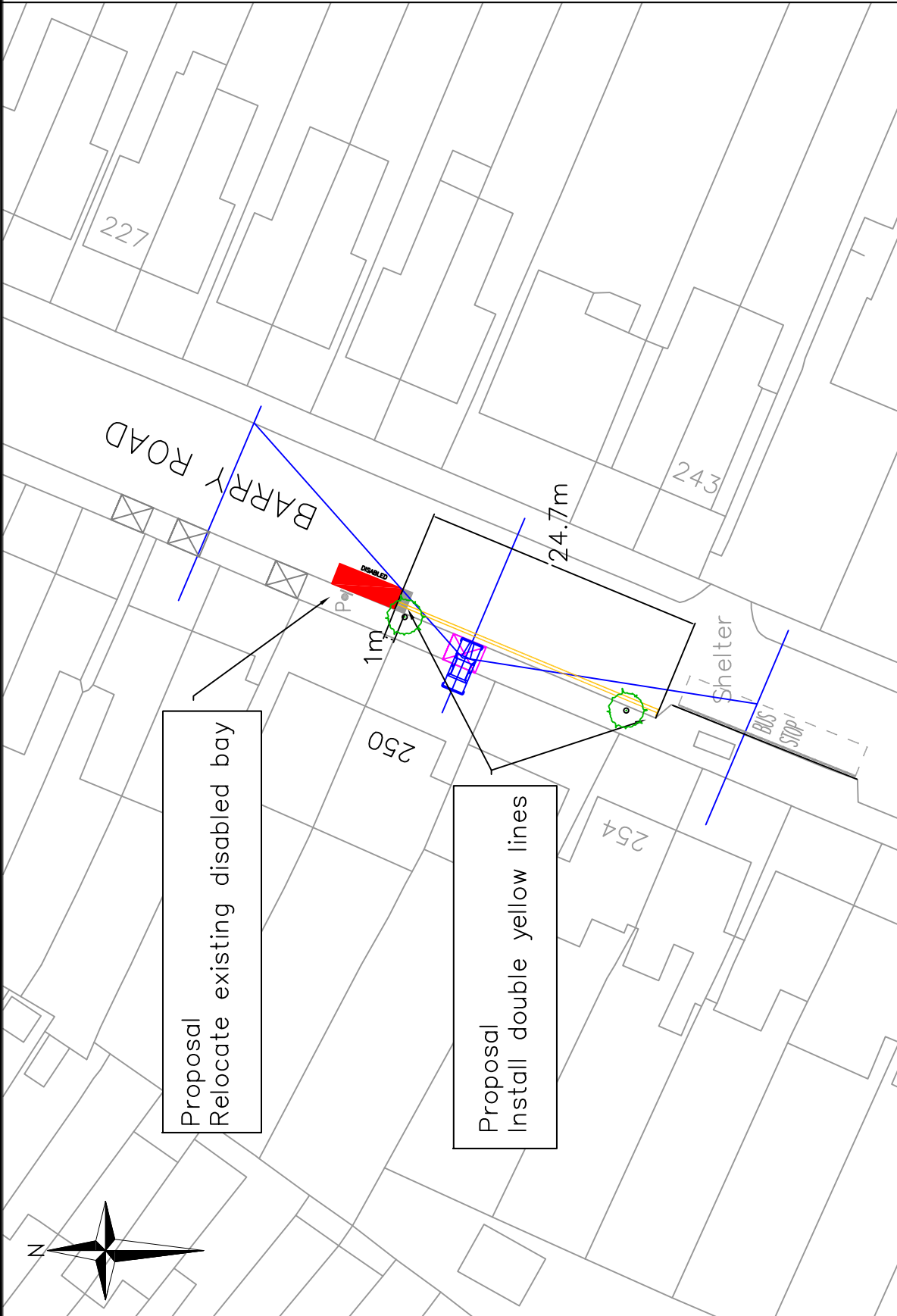


LEGEND

-  PROPOSED DOUBLE YELLOW LINES
-  EXISTING DISABLED BAY
-  RELOCATED DISABLED BAY
-  EXISTING VEHICLE CROSSOVER (SINGLE OCCUPANCY)
-  PLANNED VEHICLE CROSSOVER (SINGLE OCCUPANCY)
-  TREE
-  VISIBILITY SPLAY




Proposal
Relocate existing disabled bay

Proposal
Install double yellow lines

Community Council		DULWICH	
Ward(s)		EAST DULWICH	
Date	Scale	Drm	Chk
01/07/15	1:500 @ A4	MH	TW
Dwg No.	1516Q2016		Rev
Status	APPENDIX 7		Rev
		Date	App
		Description	Chk
			Drm
			App

Project	1516Q2 LOCAL PARKING AMENDMENTS
Drawing Title	BARRY ROAD PROPOSED DOUBLE YELLOW LINES PLANNED VEHICLE CROSSOVER



Public Realm Projects
Parking Design

Environment and Leisure
Floor 3, hub 1
Southwark Council
160 Tooley Street
PO Box 64529
London, SE1P 5LX

www.southwark.gov.uk/parkingprojects